































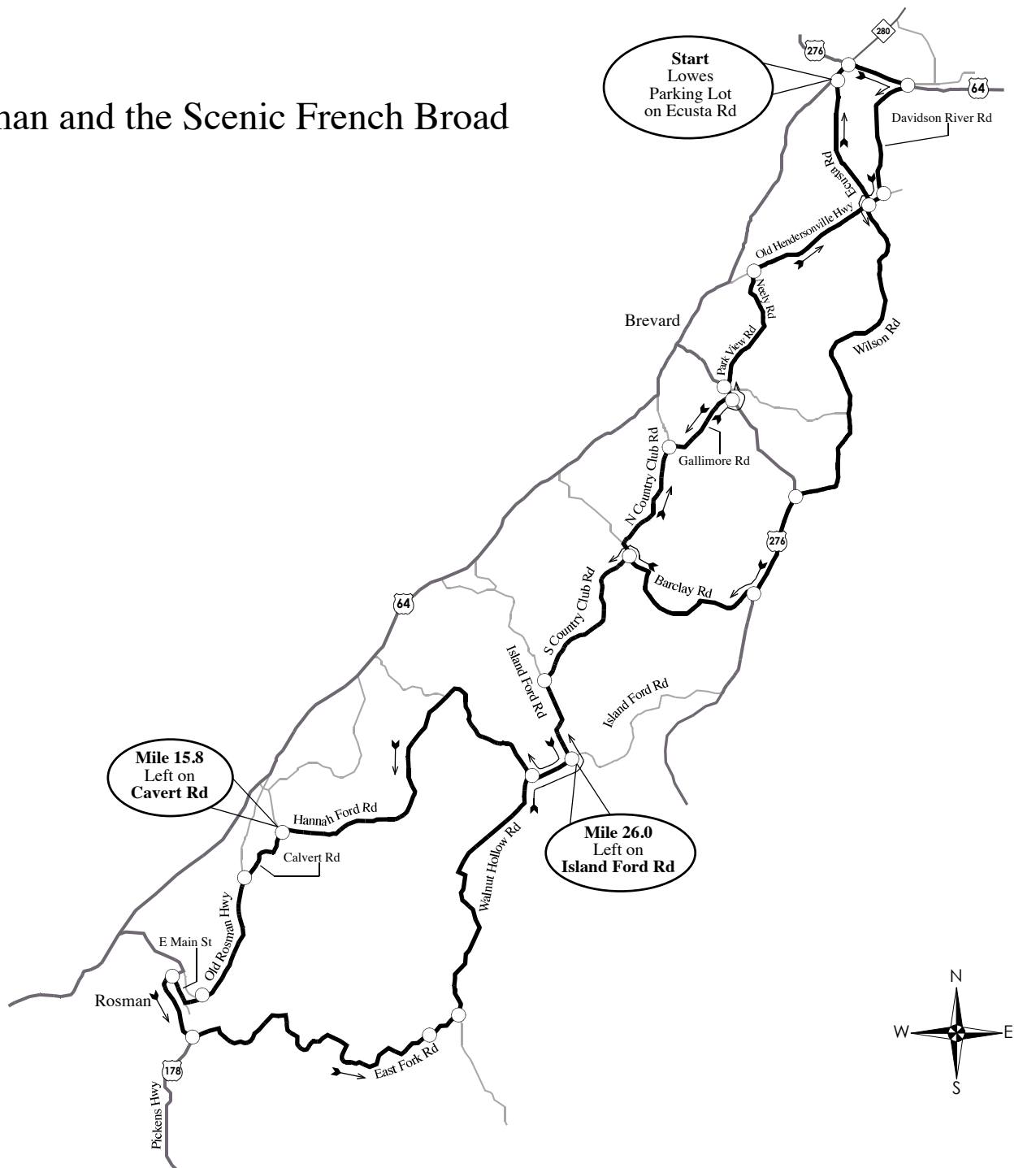


Ride starts at Lowes at 119 Ecusta Rd in Brevard, NC

Total Miles	Go Miles			Total Miles	Go Miles		
0.0	0.0		At the stop sign, turn <b>right</b> from Lowes parking area onto to Ecusta Rd	17.9	1.4		Turn <b>left</b> on Main St — post office sign — Bike Route 6
0.0+	0.0+		At yield sign, bear <b>right</b> on US 64 / 276	18.3	0.4		At traffic light, turn <b>left</b> on Chestnut St
0.2	0.2		At yield sign, bear <b>right</b> on US 64 /Hendersonville Hwy	18.4	0.1		Bear <b>left</b> on Pickens Hwy / US 178
0.8	0.6		Turn <b>right</b> on Davison River Rd	19.1	0.7		Bear <b>left</b> on East Fork Rd
2.1	1.3		At the stop sign, turn <b>right</b> on Old Hwy 64	22.4	3.3		<b>Straight</b> — park bikes in space large enough for about three cars and walk down path to view scenic area with a small waterfall
2.3	0.2		Turn <b>left</b> on Wilson Rd	22.7	0.3		At stop sign, turn <b>left</b> on Walnut Hollow Rd
6.0	3.7		At stop sign, turn <b>left</b> on US 276	26.0	3.3		At stop sign, bear <b>left</b> on Island Ford Rd
7.0	1.0		Turn <b>right</b> on Barclay Rd	26.9	0.9		Turn <b>right</b> on S Country Club Rd
8.8	1.8		Turn <b>left</b> on S Country Club Rd	28.6	1.7		At stop sign, turn <b>left</b> on N Country Club Rd
10.4	1.6		At stop sign, turn <b>left</b> on Island Ford Rd	29.9	1.3		Turn <b>right</b> on Gallimore Rd — ride on bike path on <b>right</b> side of road
11.3	0.9		Turn <b>right</b> on Walnut Hollow Rd	30.7	0.8		At stop sign, turn <b>left</b> on Greenville Hwy US 276
11.8	0.5		Bear <b>right</b> on Hannah Ford Rd	30.8	0.1		At traffic light, turn <b>right</b> on Park View Dr
15.8	4.0		At stop sign, turn <b>left</b> on Calvert St	31.0	0.3		<b>Straight</b> — becomes Park Ave
16.5	0.7		At stop sign, turn <b>left</b> on Old Rosman Hwy				
			1				2
Total Miles	Go Miles			Total Miles	Go Miles		
31.4	0.4		<b>Straight</b> — becomes Neely Rd				
32.1	0.7		At traffic light, turn <b>right</b> on Old Hendersonville Rd / Old 64				
33.5	1.4		At traffic light, turn <b>left</b> Ecusta Rd				
33.6	0.1		<b>Caution:</b> cross railroad tracks				
34.7	1.1		Turn <b>right</b> into Lowes				
			End of Ride				
			Total Ascent 1671'				
			3				4

# Rosman and the Scenic French Broad



## Profile

